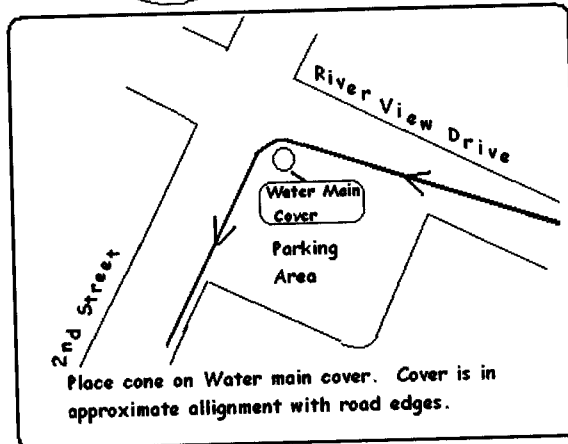
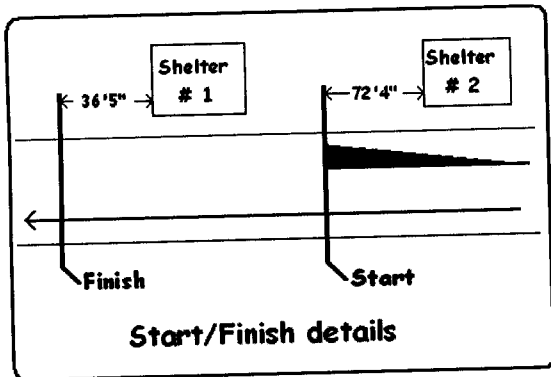
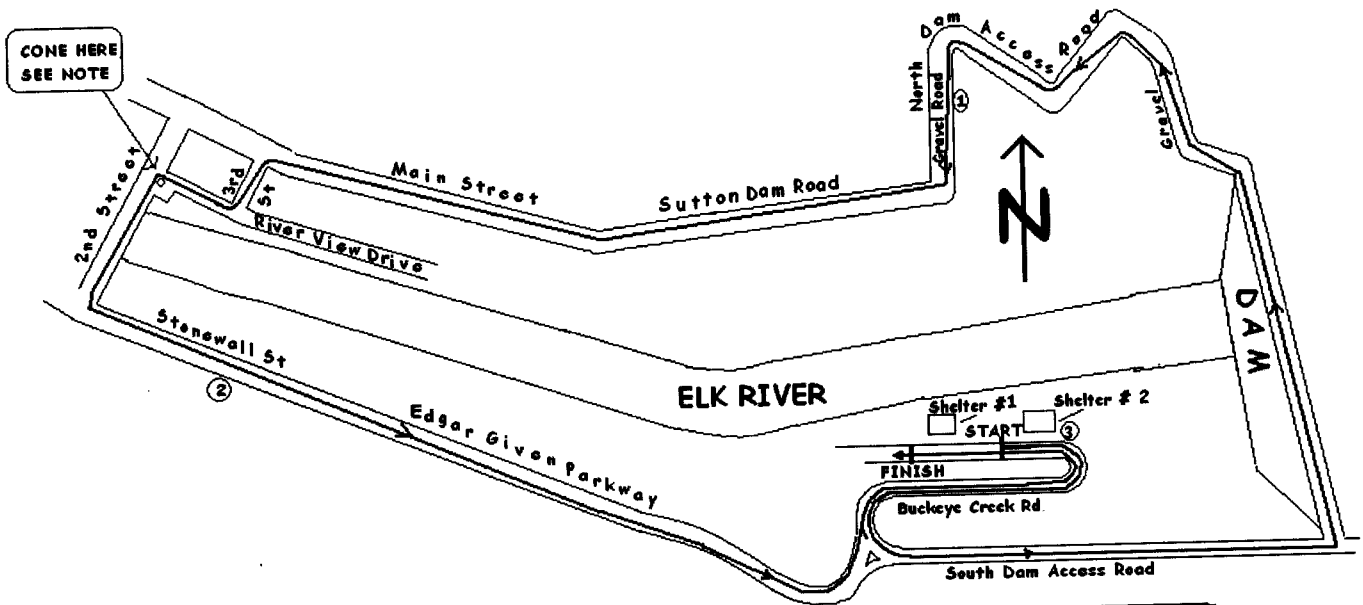


THAT DAM RACE 5K

SUTTON, WV



Start On Sutton Dam picnic area road, 72'4" West of west support post for Shelter # 2.

1 Mi On North Dam access road approx. 259 ft before gate at water treatment plant, Large, orange, painted rock on left side of road marks 1 mile.

2 Mi On Stonewall Street, 1 ft before utility pole 23/4 at 110 Stonewall Street.

3 Mi On Sutton Dam picnic area road, 44 ft past steps to sidewalk leading to base of Dam.

Finish On Sutton Dam picnic area road, 36'5" past west support post for Shelter # 1.

All points given in direction of race travel, unless noted otherwise.
This is an unrestricted course, runners may use the entire roadway

For more information on area attractions and accommodations scan the code below with your mobile device or visit BraxtonWV.org

